

PLAT OF SURVEY  
-OF-

LOT 1, CERTIFIED SURVEY MAP No. 2471, being located in the Northeast 1/4 of the Northwest 1/4 of Section 28, Township 2 North, Range 16 East in the Township of Delavan, Walworth County, Wisconsin.

Proposed house was staked on actual corners with 7 foot control on the longest house line. The Contractor will be responsible to field verify all stakes for location and dimension prior to construction. If any discrepancies should arise, notify this office at once.

Survey For: Southeastern Wisconsin Housing


Proposed Address: \_\_\_\_\_ Linn Road  
Proposed Pn. Fl.: \_\_\_\_\_

I hereby certify that the existing dwelling shown on this plat of survey is located as shown thus ( ), dated this 3rd day of February, 1995.

*Robert J. Wetzel*  
Robert J. Wetzel S-1778



LEGEND

- FOUND IRON PIPE
- FOUND IRON ROD
- ⊕ FOUND WALWORTH CTY. STD. MONUMENT
- ⚡ SET IRON PIPE
- 100.0 EXISTING ELEVATION



**B.W. SURVEYING**

Land Surveys  
Mapping And Planning  
35117 Academy Road  
Burlington, Wisconsin 53105  
(414) 534-4109



THIS IS NOT AN ORIGINAL PRINT  
UNLESS THIS SEAL IS RED

*Robert J. Wetzel*  
ROBERT J. WETZEL  
REGISTERED LAND SURVEYOR - 1778

Rev. 9/29/94  
8-3-94  
DATE  
REVISED: 02/02/95

1795  
JOB NUMBER

FA-2471-1

216-2146